

SEAMAP 2018
Sampling from June 5 - July 19, 2018

Brown Shrimp Catch Pounds Per Hour

	0.0 - 6.3
	6.4 - 16.4
	16.5 - 30.1
	30.2 - 51.8
	51.9 - 92.8

97°W

96°W

95°W

94°W

93°W

92°W

91°W

30°N

30°N

29°N

29°N

28°N

28°N

27°N

27°N

26°N

26°N

97°W

96°W

95°W

94°W

93°W

92°W

91°W

Houston

Christi

Brownsville

Mississippi

25.7

45.4 1.3

27.4

13.6

4.5

2.2

0.0

0.1

0.1

1.5

0.3

0.3

10.0

25.5

6.9

5.2

0.3

12.3

39.4

22.4

2.2

1.2

2.0

0.7

4.7

86.1

2.0

23.9

92.8

10.9

14.6

3.4

3.1

19.5

1.0

3.5

2.3

2.0

1.7

48.6

84.7

4.6

3.4

42.4

40.6

11.4

2.6

13.2

210.6

7.4

5.7

3.4

2.9

0.2

0.2

3.1

0.6

17.6

6.3

19.8

6.0

4.6

16.4

14.6

8.0

2.2

48.6

4.4

11.5

59.4

5.0

21.6

8.0

28.6

1.7

8.0

5.3

0.2

0.0

11.2

27.5

4.9

3.9

21.0

0.4

8.8

1.6

3.4

0.4

19.8

6.3

16.4

14.6

1.7

3.3

0.0

0.7

5.7

3.4

2.9

0.2

0.2

3.1

0.6

6.0

8.0

48.6

4.4

11.5

59.4

5.0

21.6

8.0

28.6

5.3

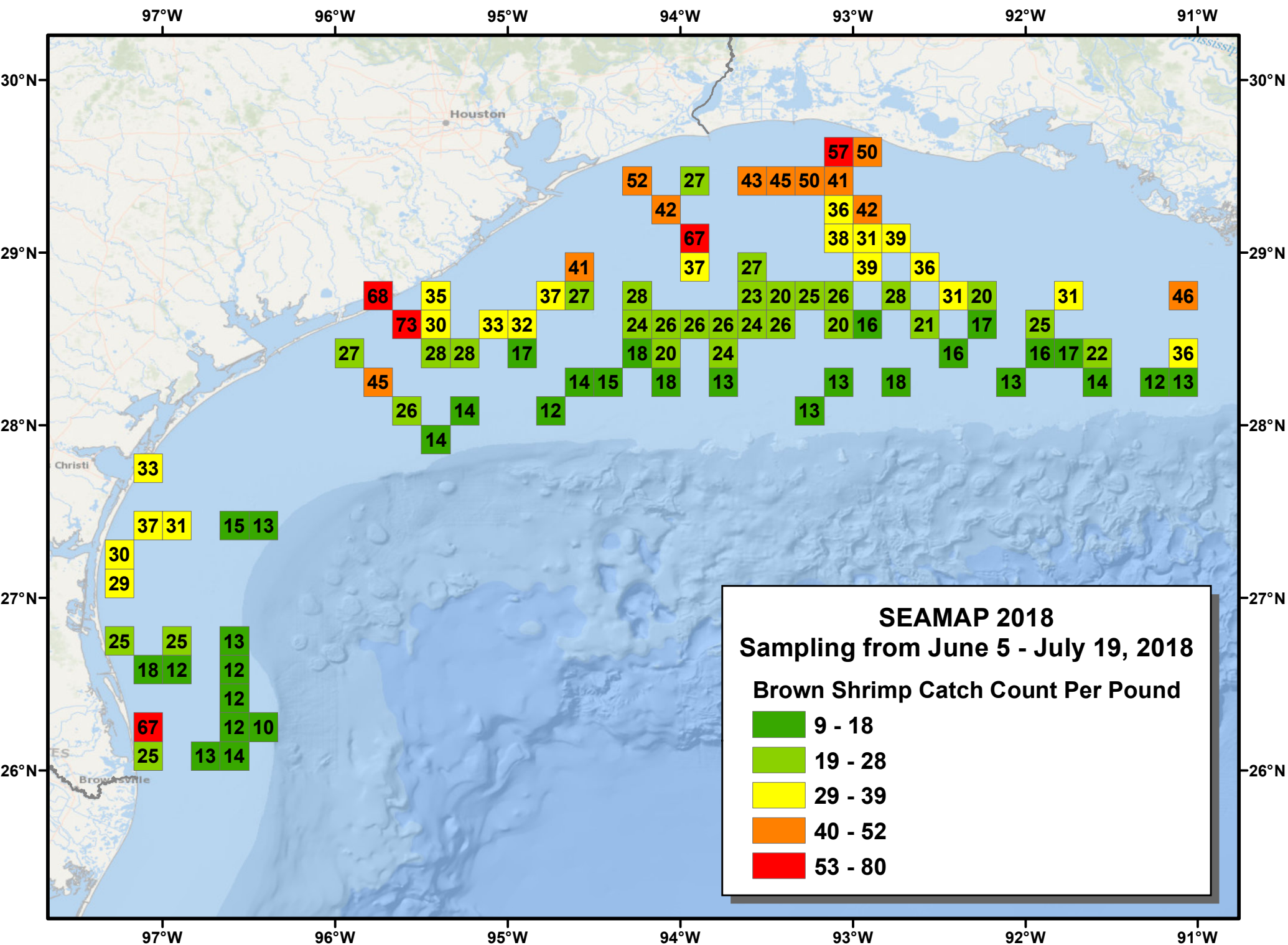
1.7

8.0

5.3

28.6

5.3



97°W

96°W

95°W

94°W

93°W

92°W

91°W

30°N

30°N

29°N

29°N

28°N

28°N

27°N

27°N

26°N

26°N

Houston

Christi

Brownsville

33

37

31

15

13

30

29

25

18

12

25

13

12

12

12

10

67

25

13

14

27

45

26

14

14

68

73

30

28

28

33

32

17

12

14

15

12

14

15

41

28

24

26

26

26

18

26

20

26

24

26

26

27

23

20

25

26

20

16

13

28

13

21

18

31

16

25

17

22

14

36

12

13

52

42

67

37

43

45

50

41

36

42

38

31

39

39

36

27

20

28

16

21

13

18

13

25

16

17

22

31

13

14

14

12

13

46

36

SEAMAP 2018

Sampling from June 5 - July 19, 2018

Brown Shrimp Catch Count Per Pound

9 - 18

19 - 28

29 - 39

40 - 52

53 - 80

97°W

96°W

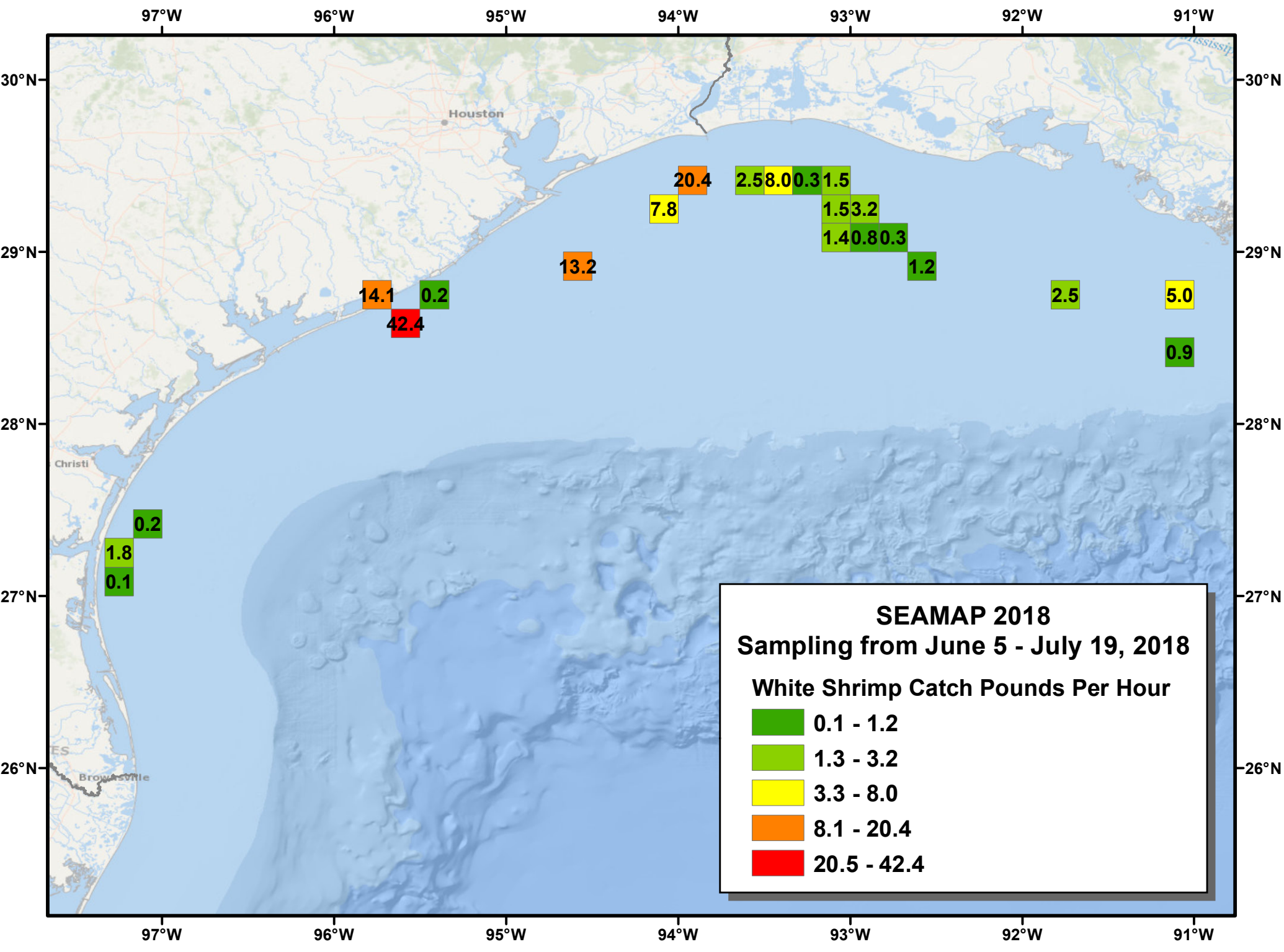
95°W

94°W

93°W






92°W

91°W



SEAMAP 2018
Sampling from June 5 - July 19, 2018

White Shrimp Catch Pounds Per Hour

	0.1 - 1.2
	1.3 - 3.2
	3.3 - 8.0
	8.1 - 20.4
	20.5 - 42.4

42.4

14.1

0.2

13.2

7.8

20.4

2.5

8.0

3.1

1.5

1.4

0.8

0.3

1.2

2.5

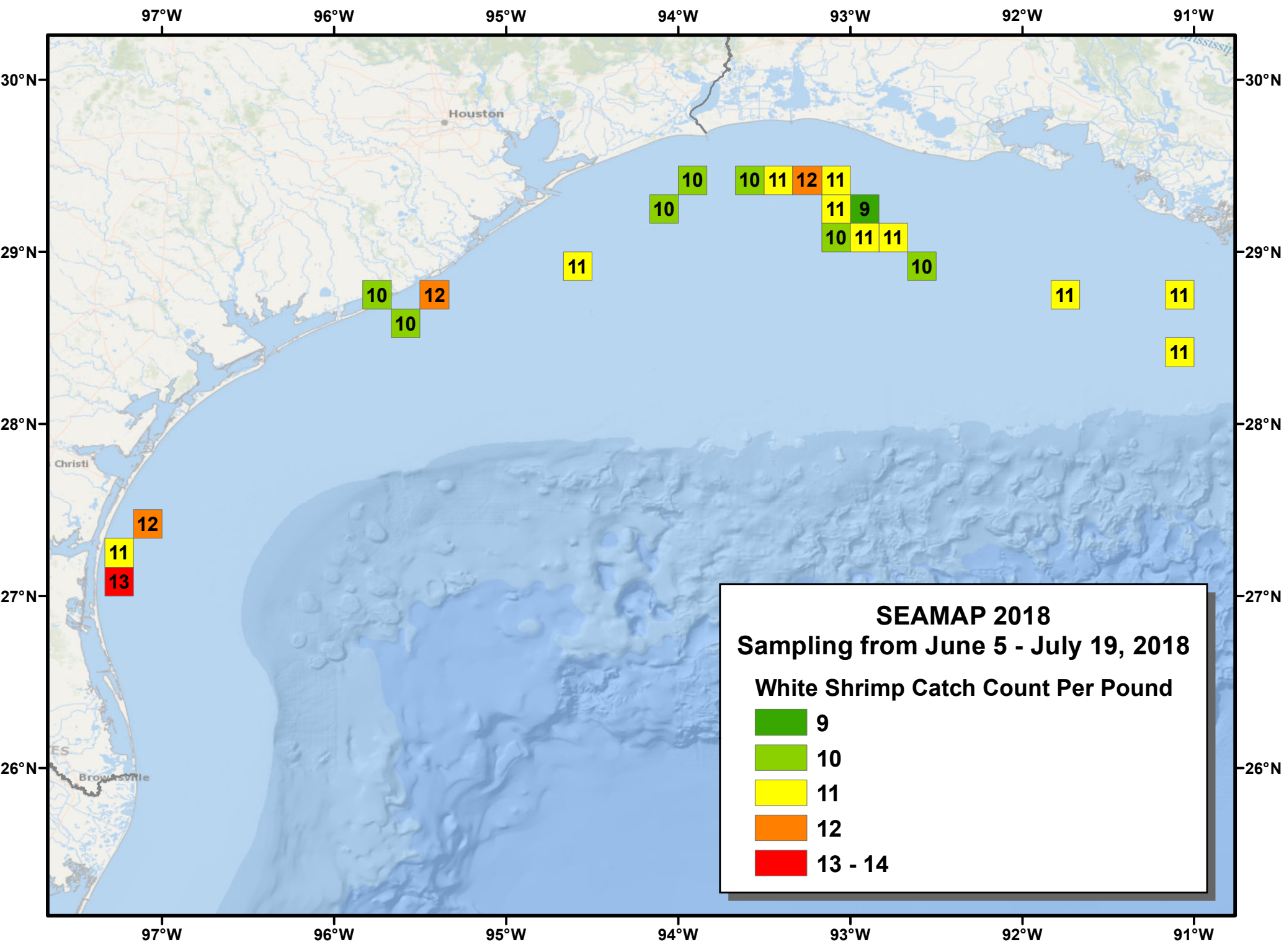
5.0

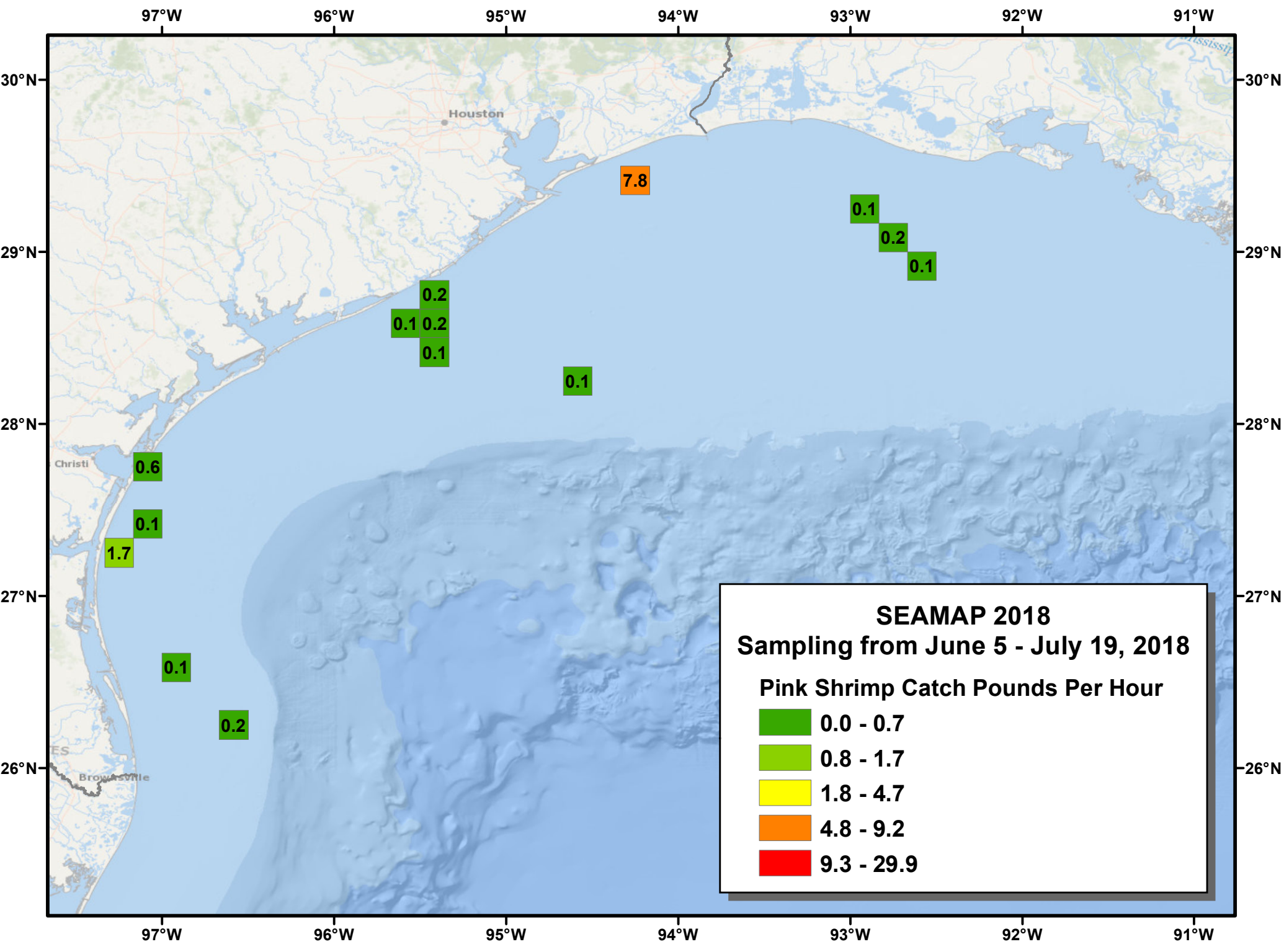
0.9

0.2

1.8

0.1





7.8

0.1

0.2

0.1

0.1

0.2

0.2

0.1

0.1

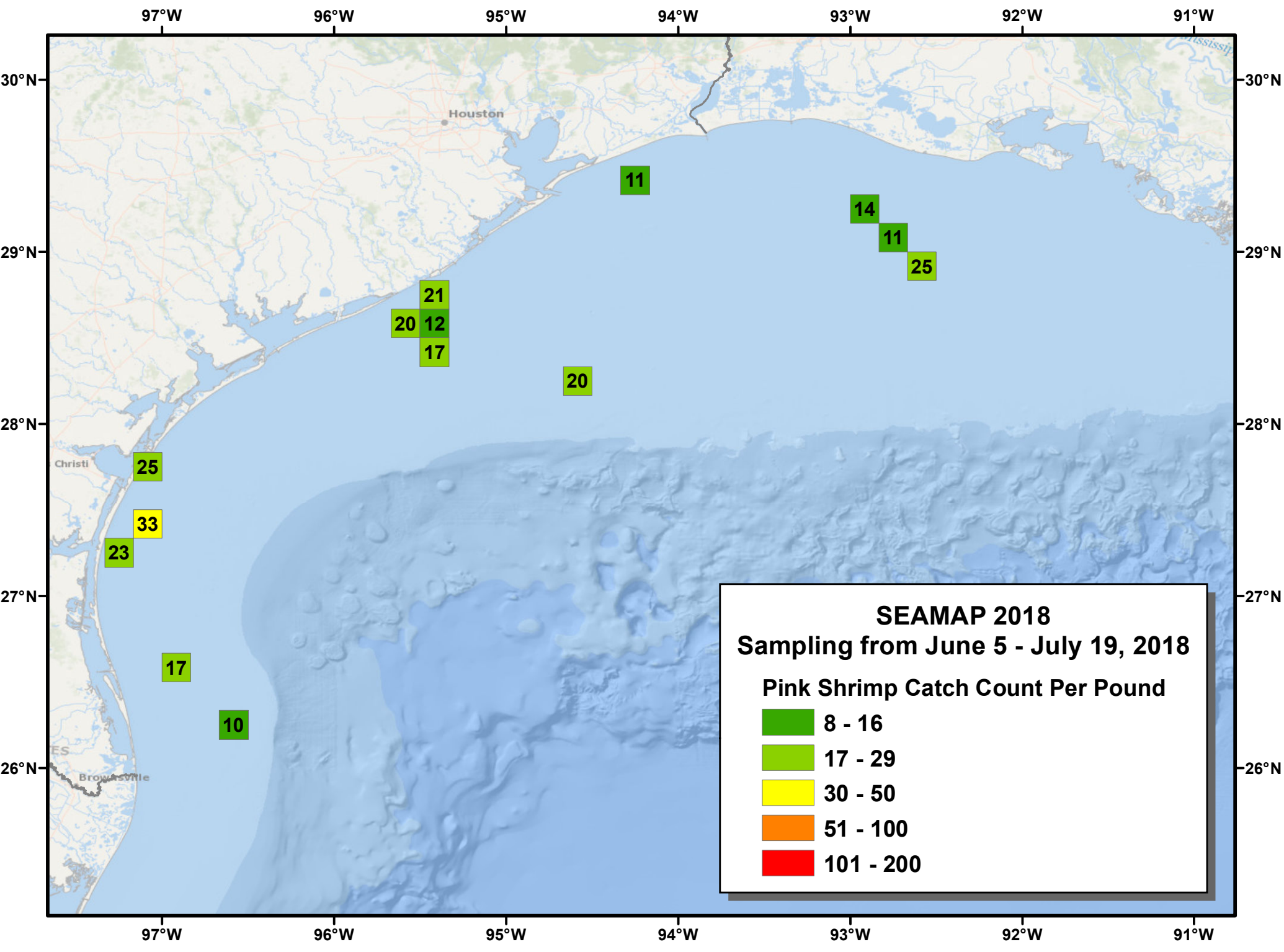
0.6

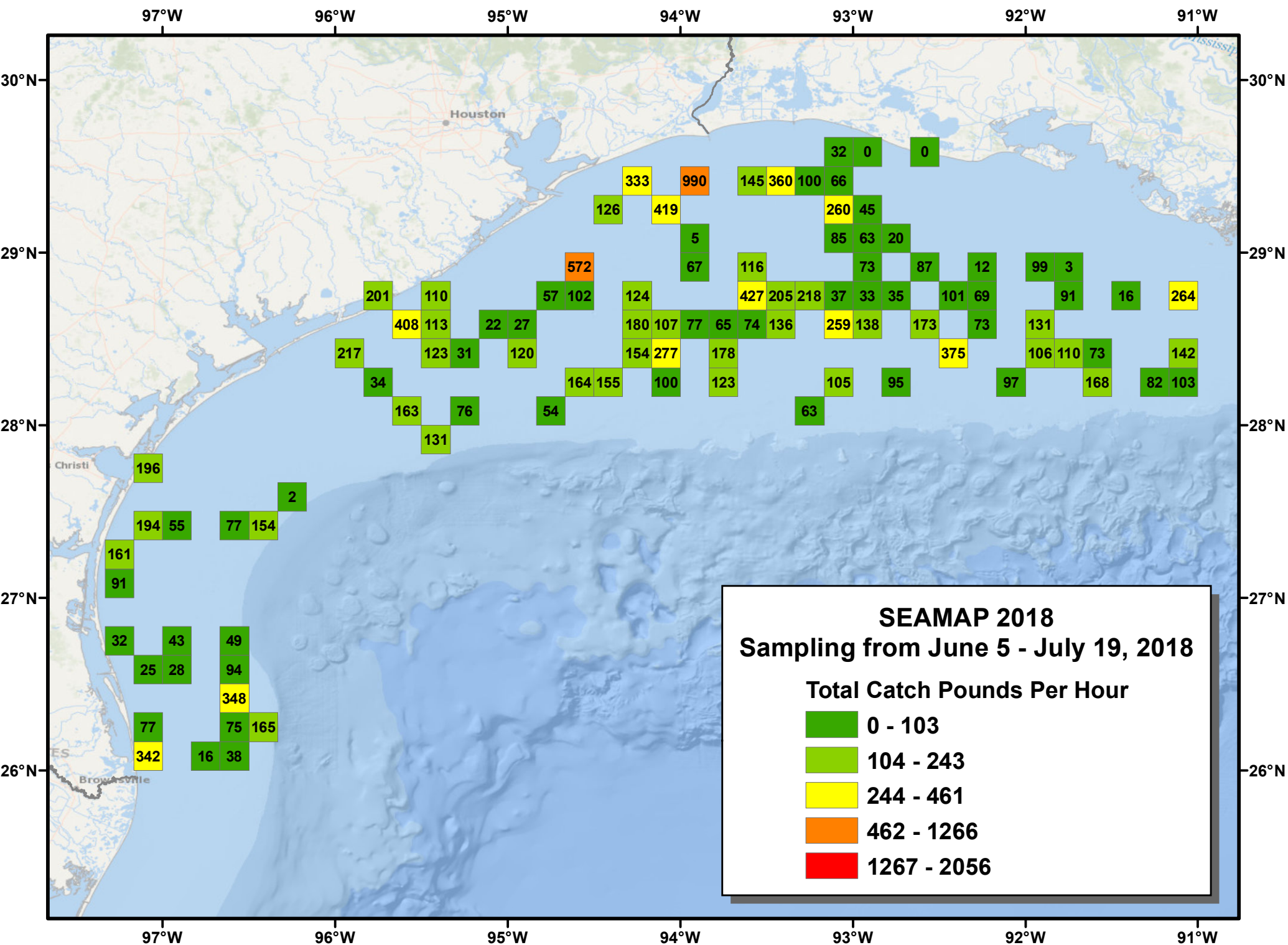
0.1

1.7

0.1

0.2





97°W

96°W

95°W

94°W

93°W

92°W

91°W

30°N

30°N

29°N

29°N

28°N

28°N

27°N

27°N

26°N

26°N

Houston

Christi

Brownsville

Mississippi

97°W

96°W

95°W

94°W

93°W

92°W

91°W

196

161

91

32

77

342

194

55

25

28

16

77

154

43

28

38

49

94

348

75

165

2

16

38

217

34

163

131

201

408

113

123

31

110

113

31

76

22

27

120

76

57

102

54

164

155

124

180

107

77

100

572

77

65

178

126

333

419

5

67

990

116

427

205

218

145

360

100

66

260

85

63

20

32

0

0

260

45

73

87

12

85

63

20

99

3

91

16

264

101

69

73

131

106

110

73

173

375

97

168

82

103

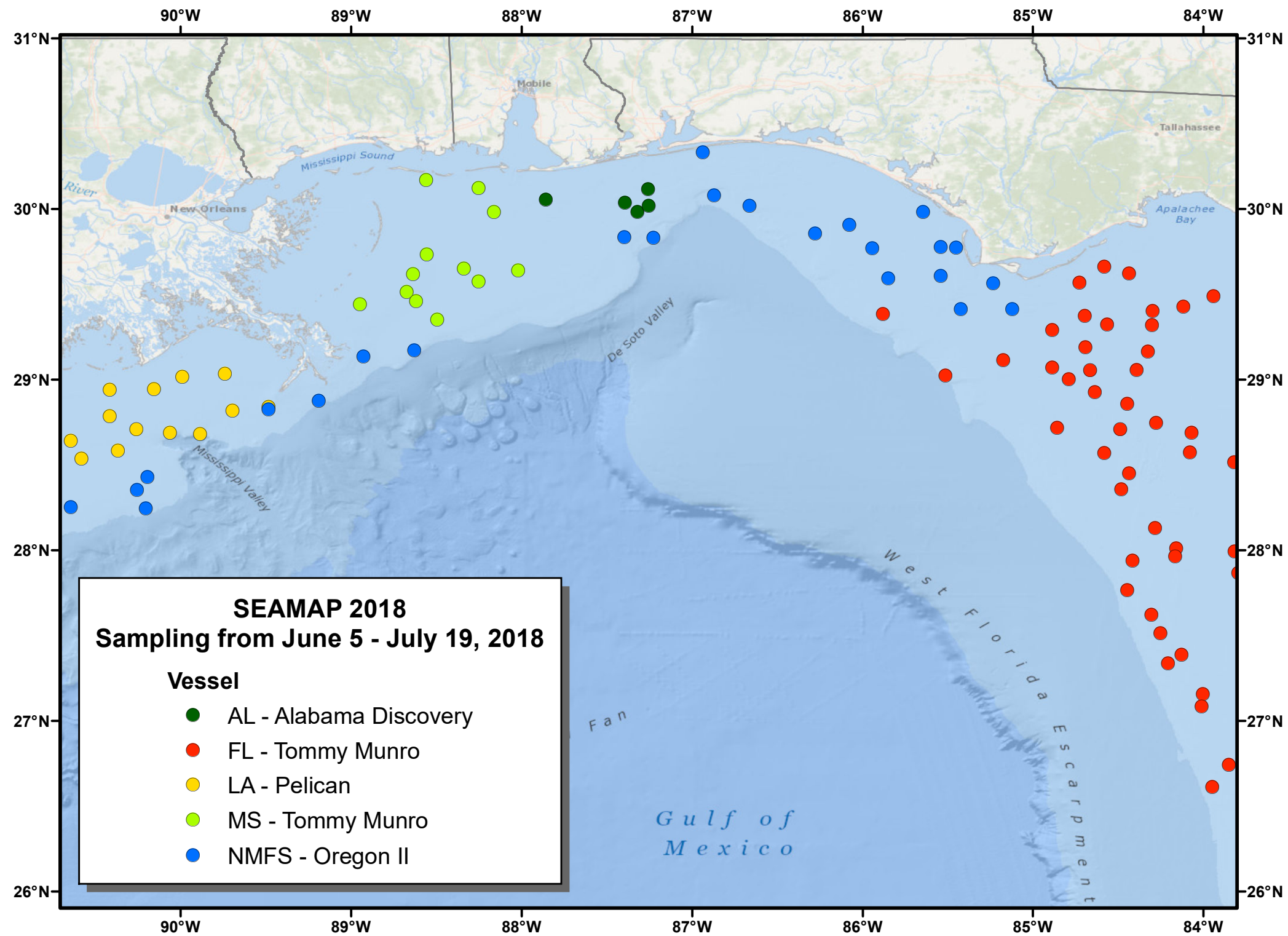
142

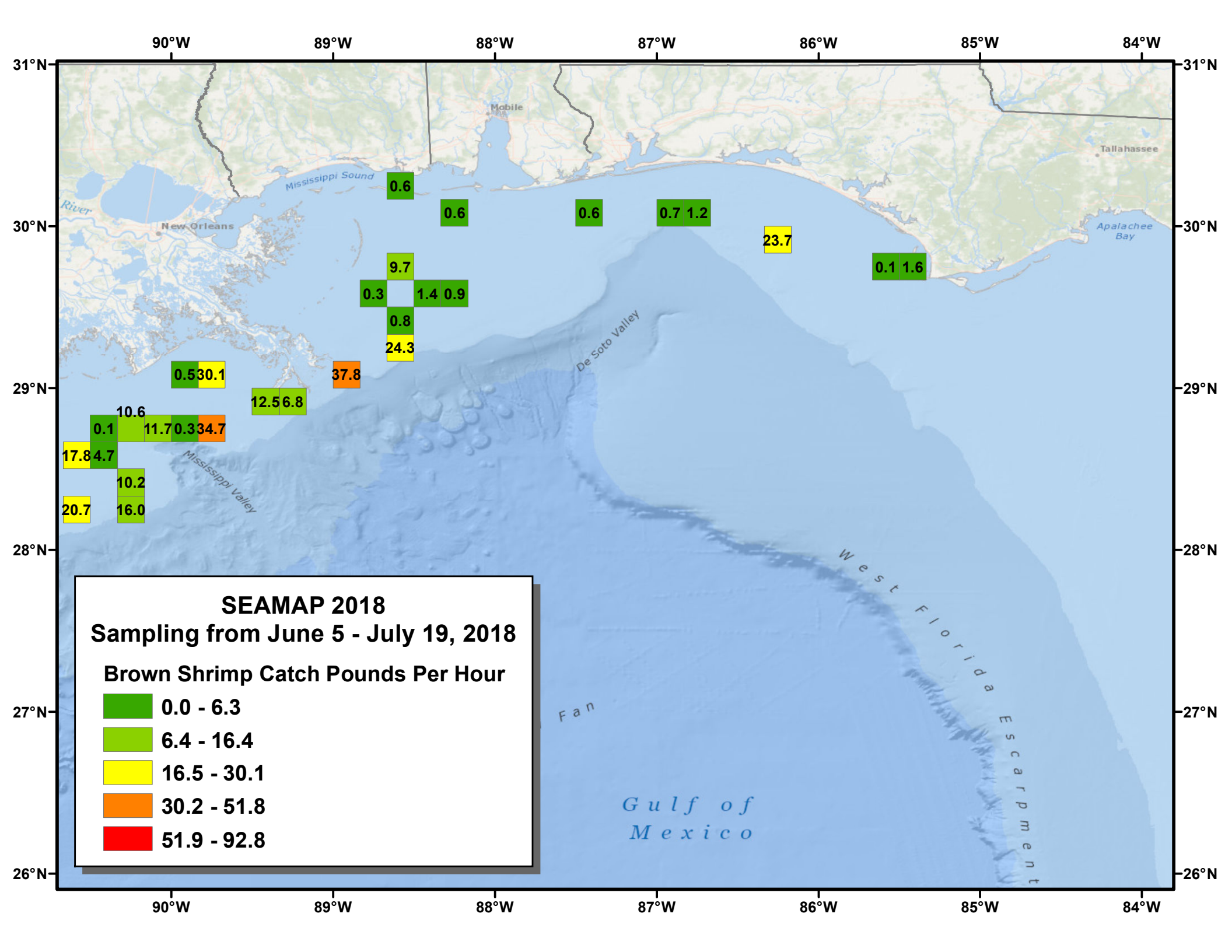
105

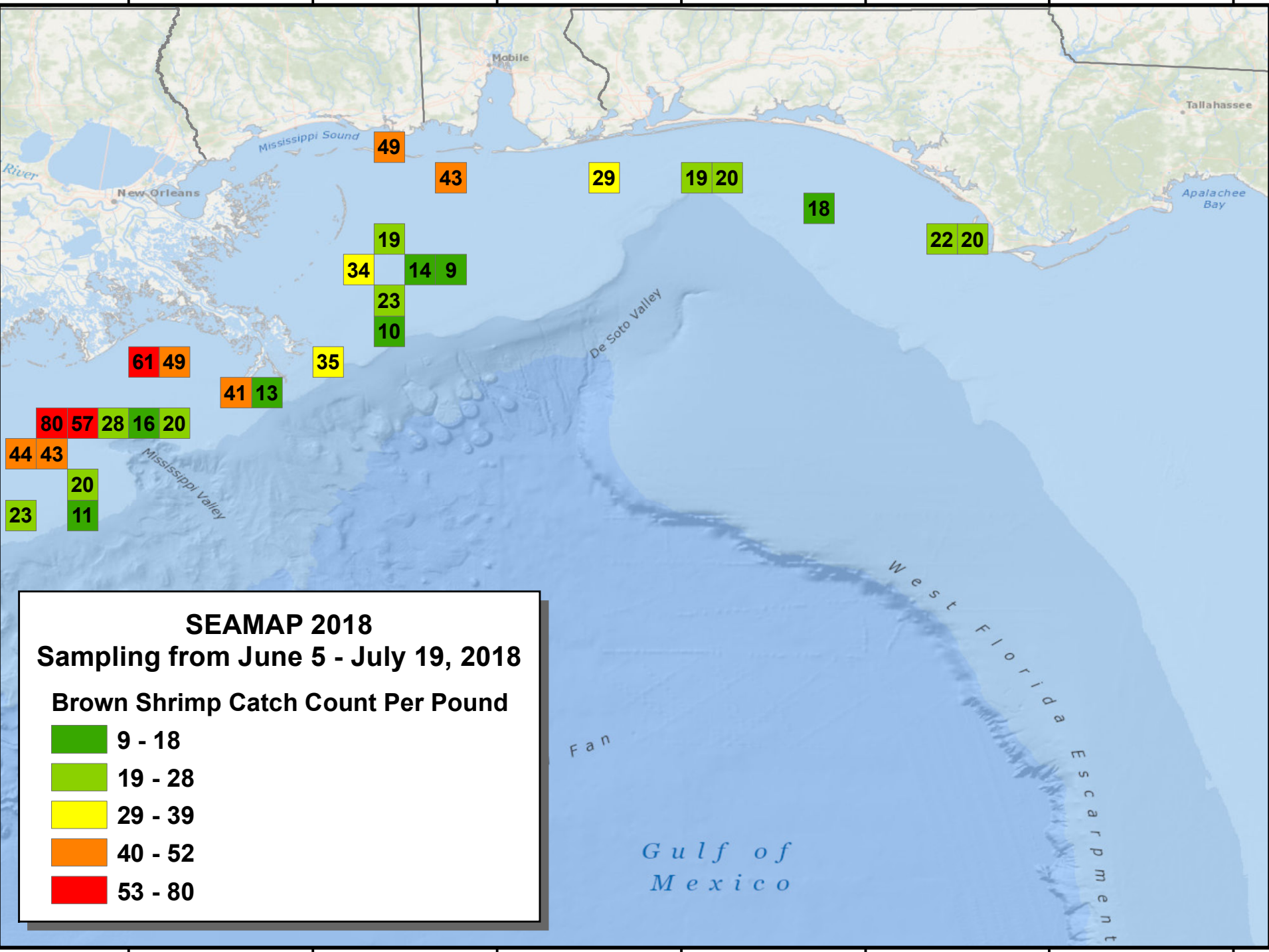
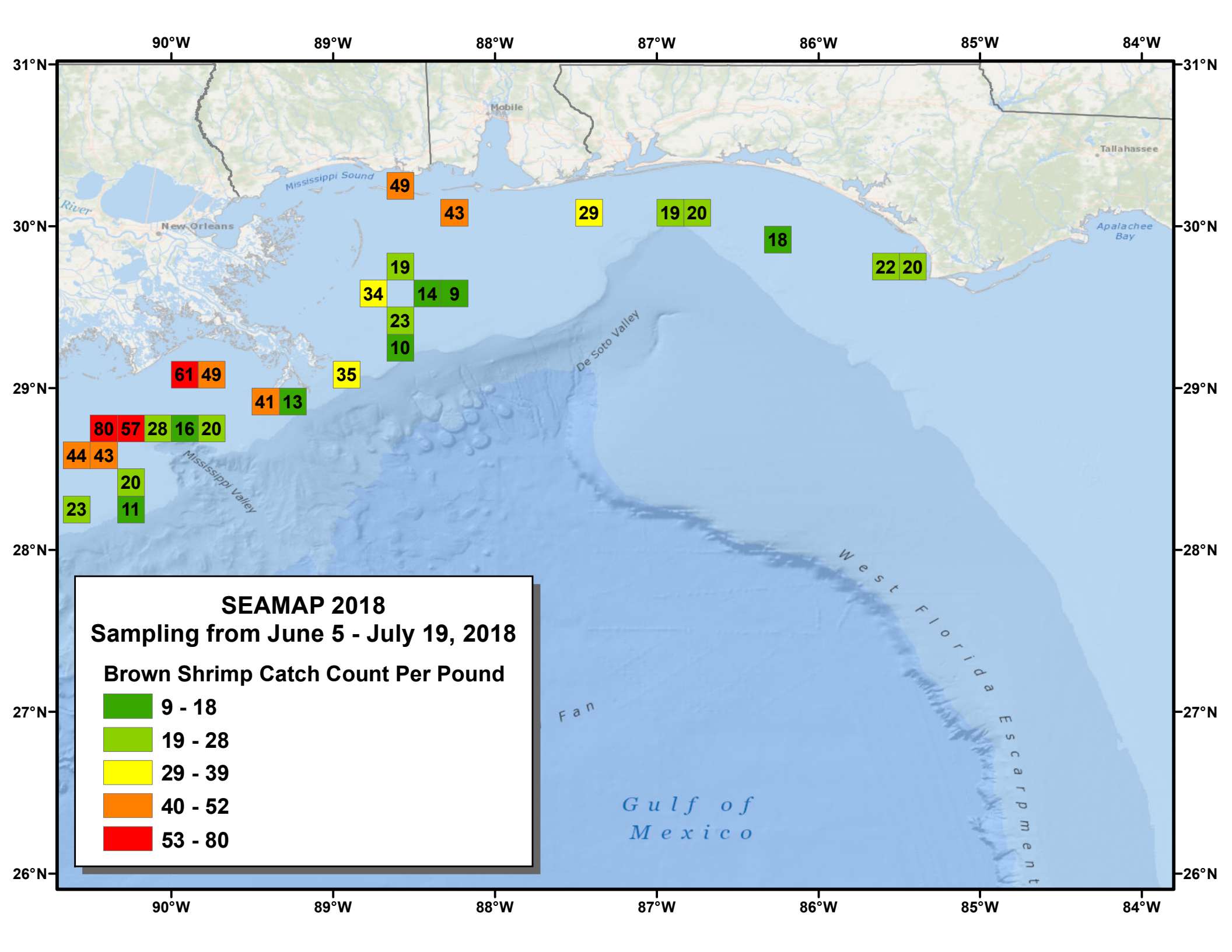
95

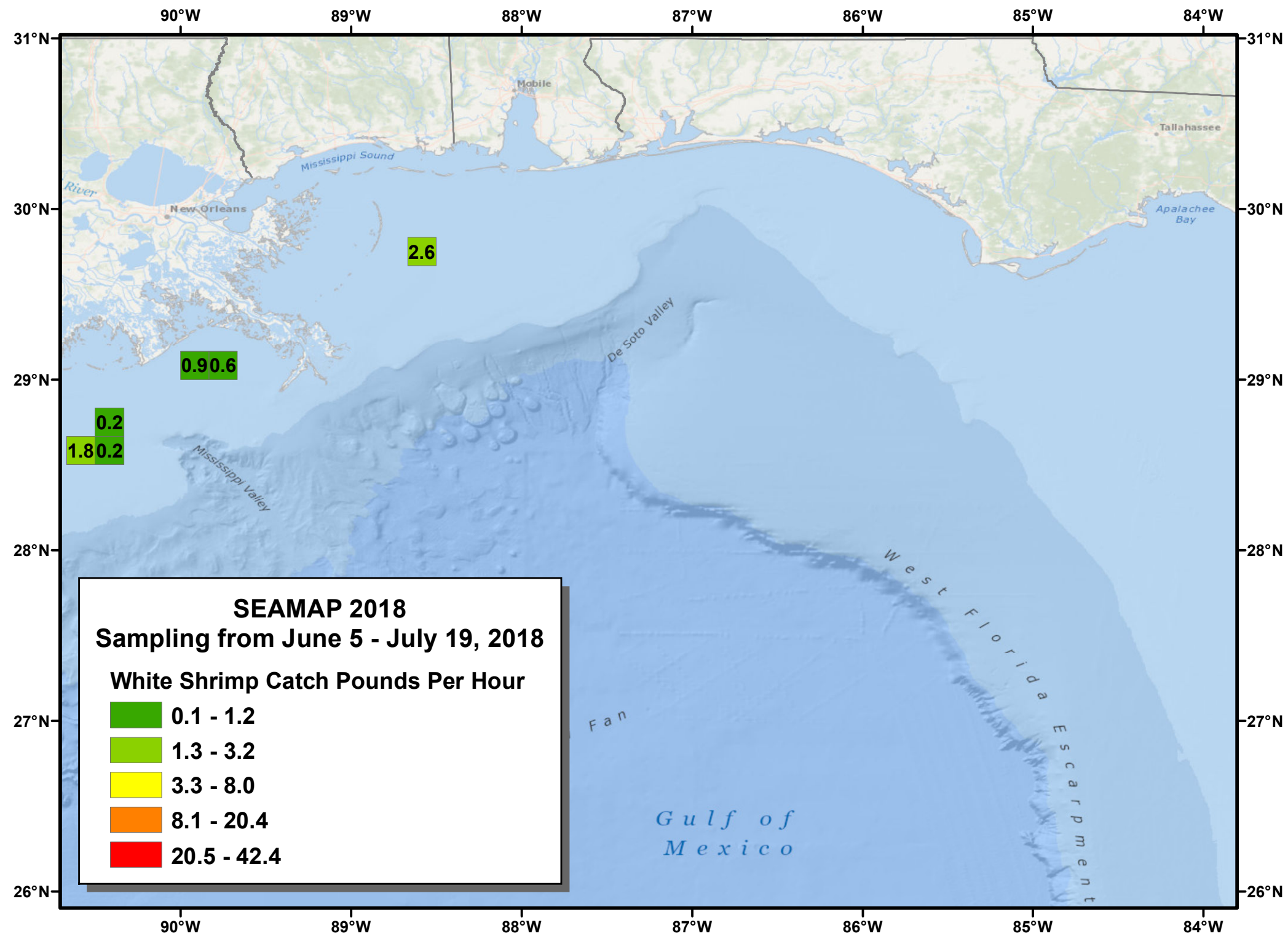
63

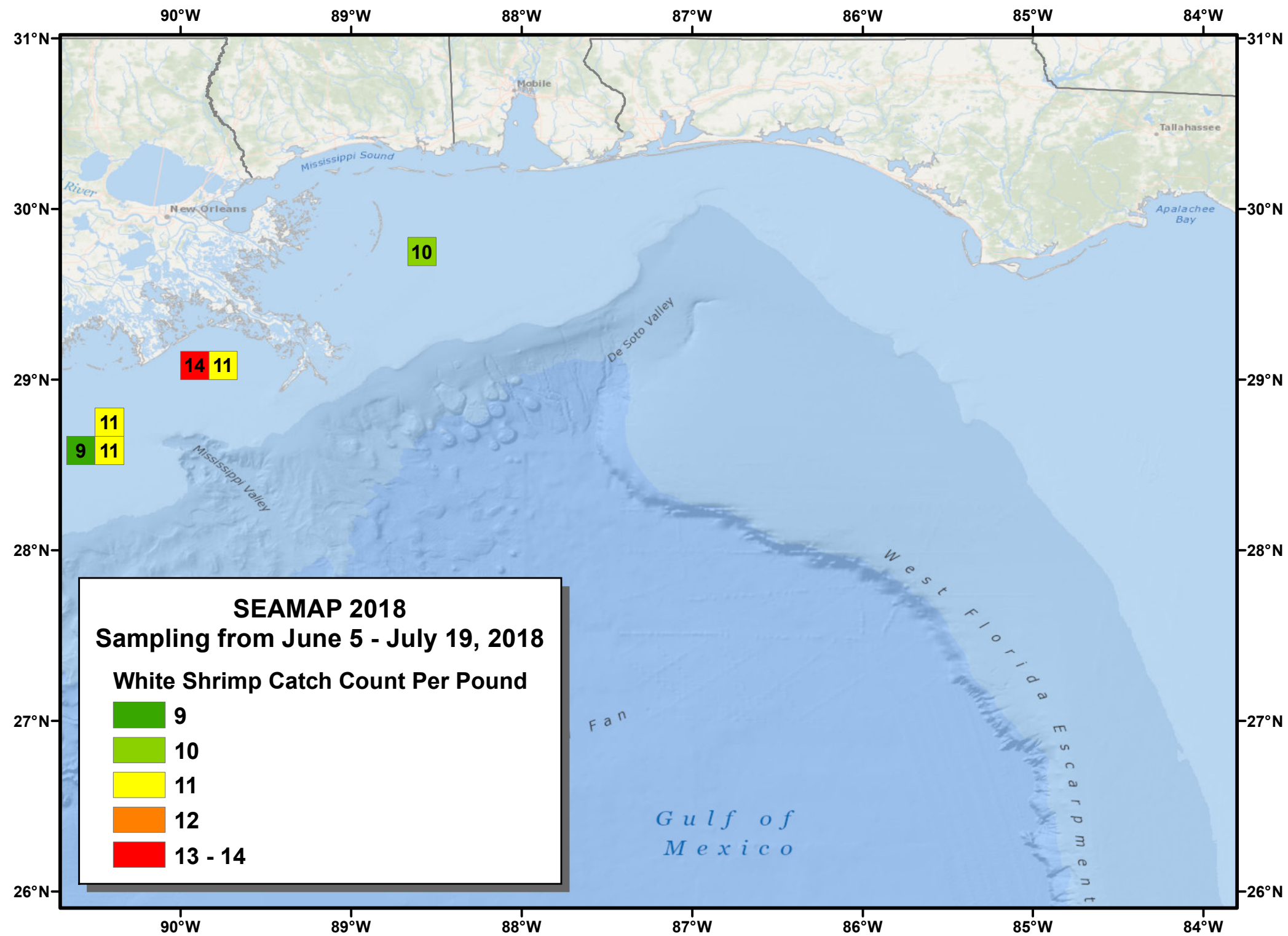
103









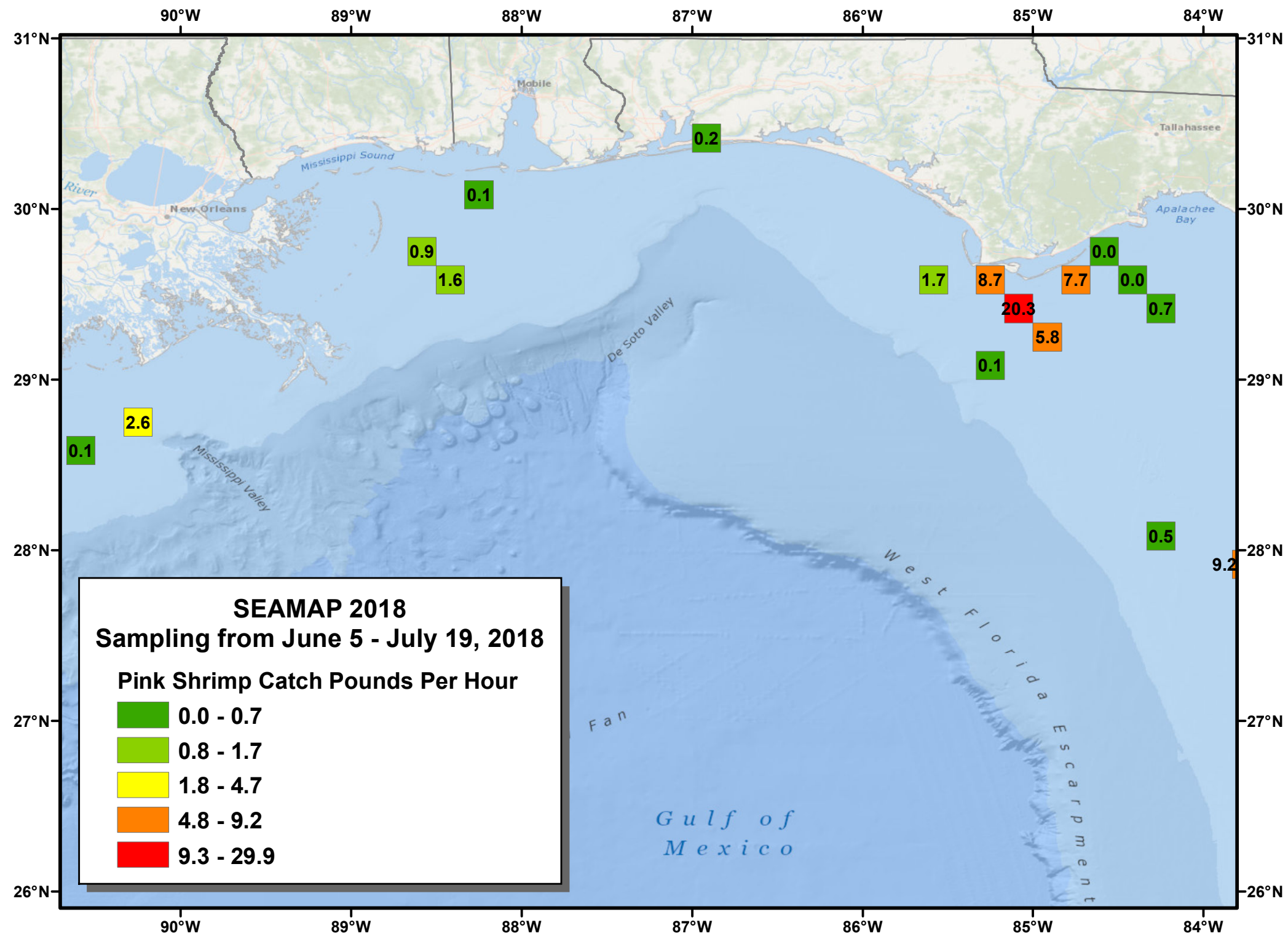


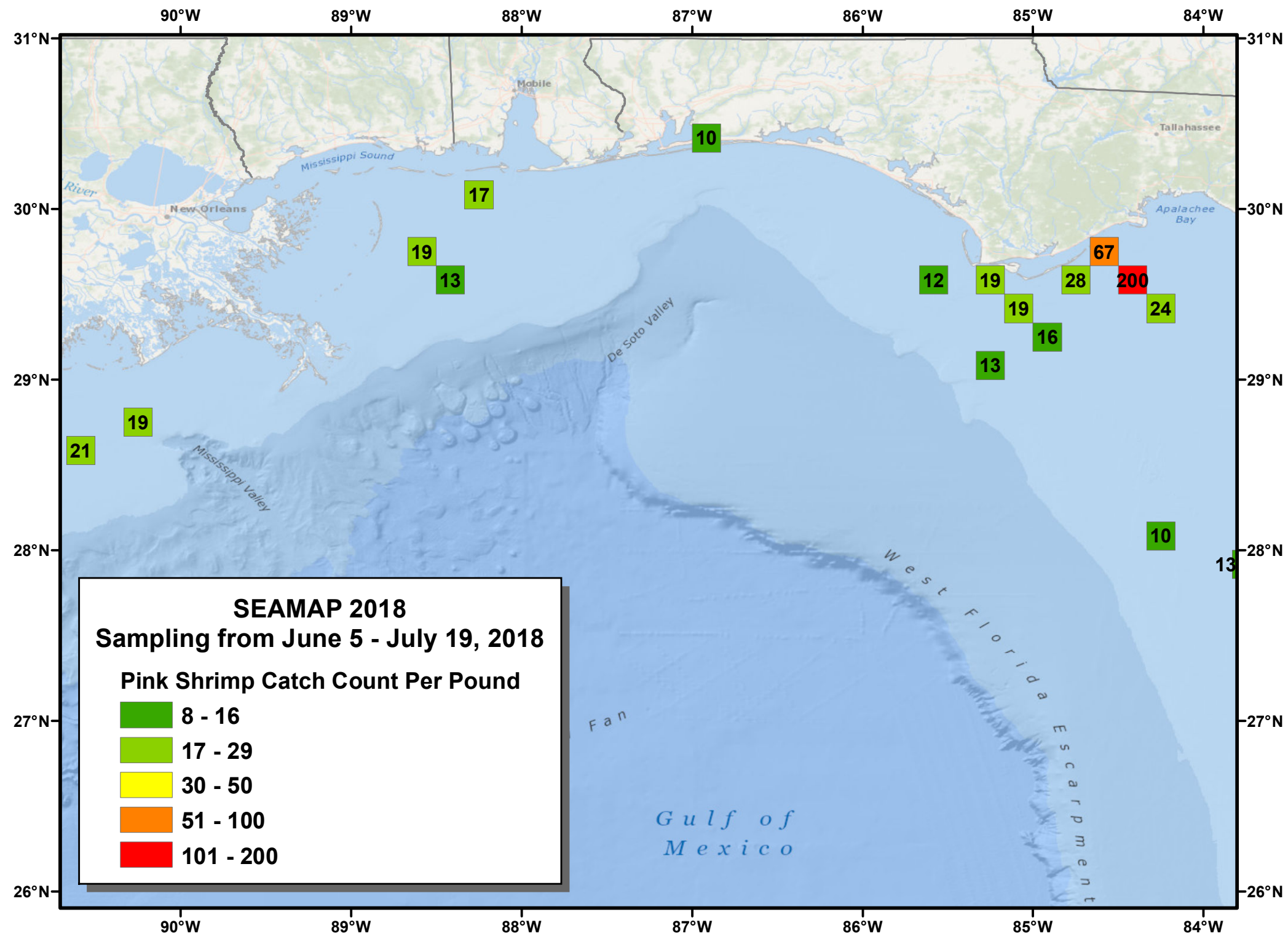
10

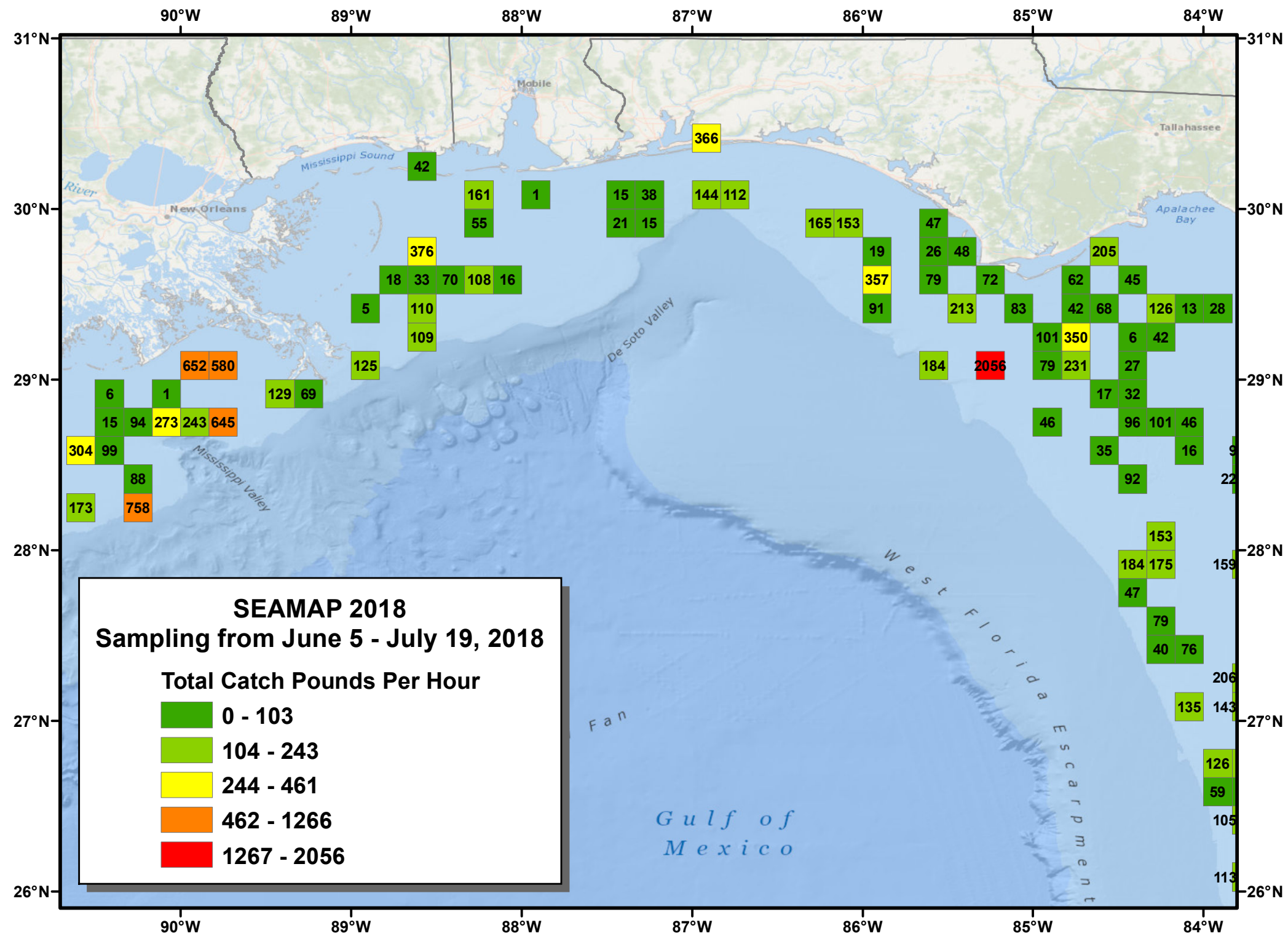
14 11

11

9 11



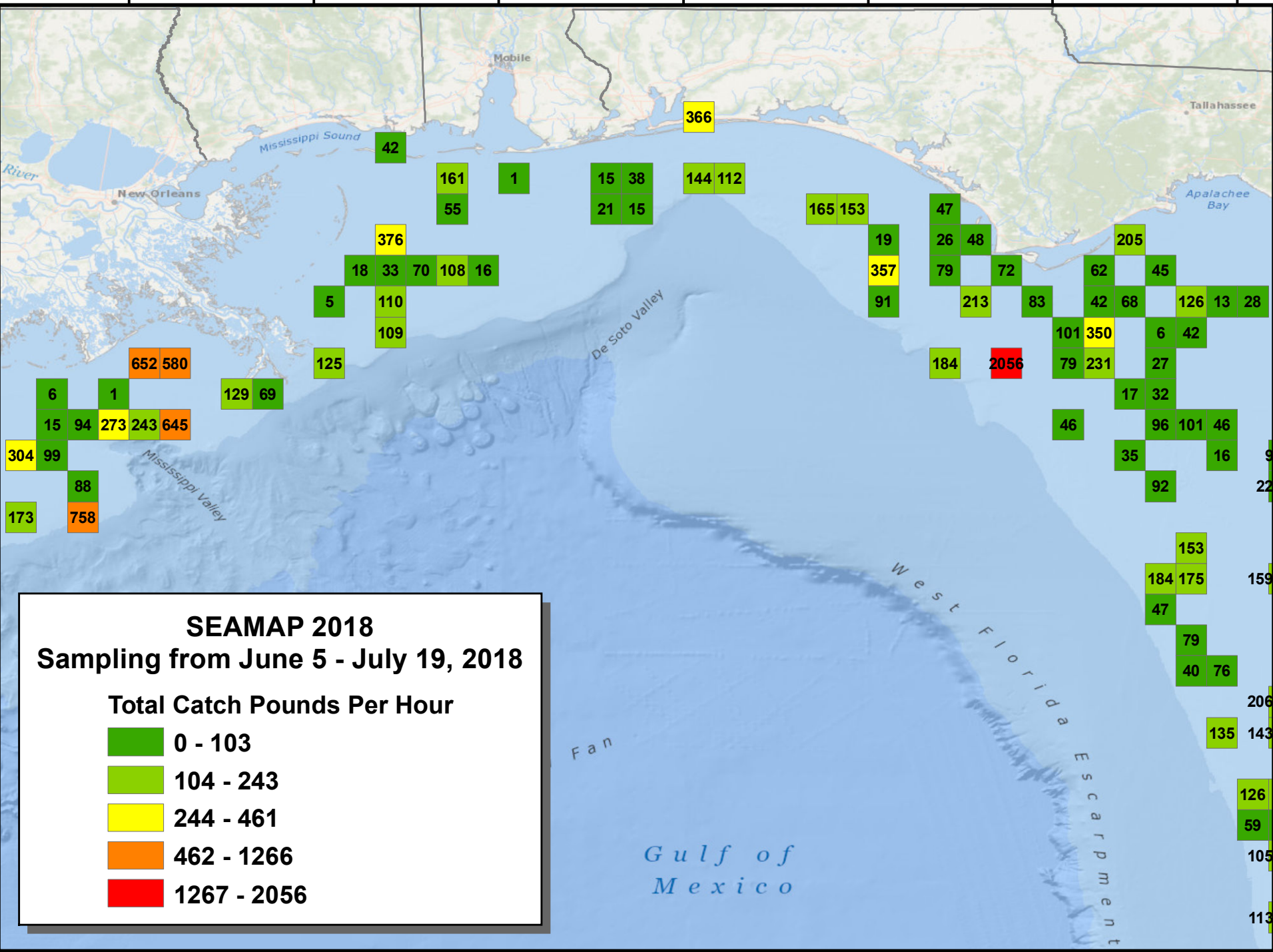


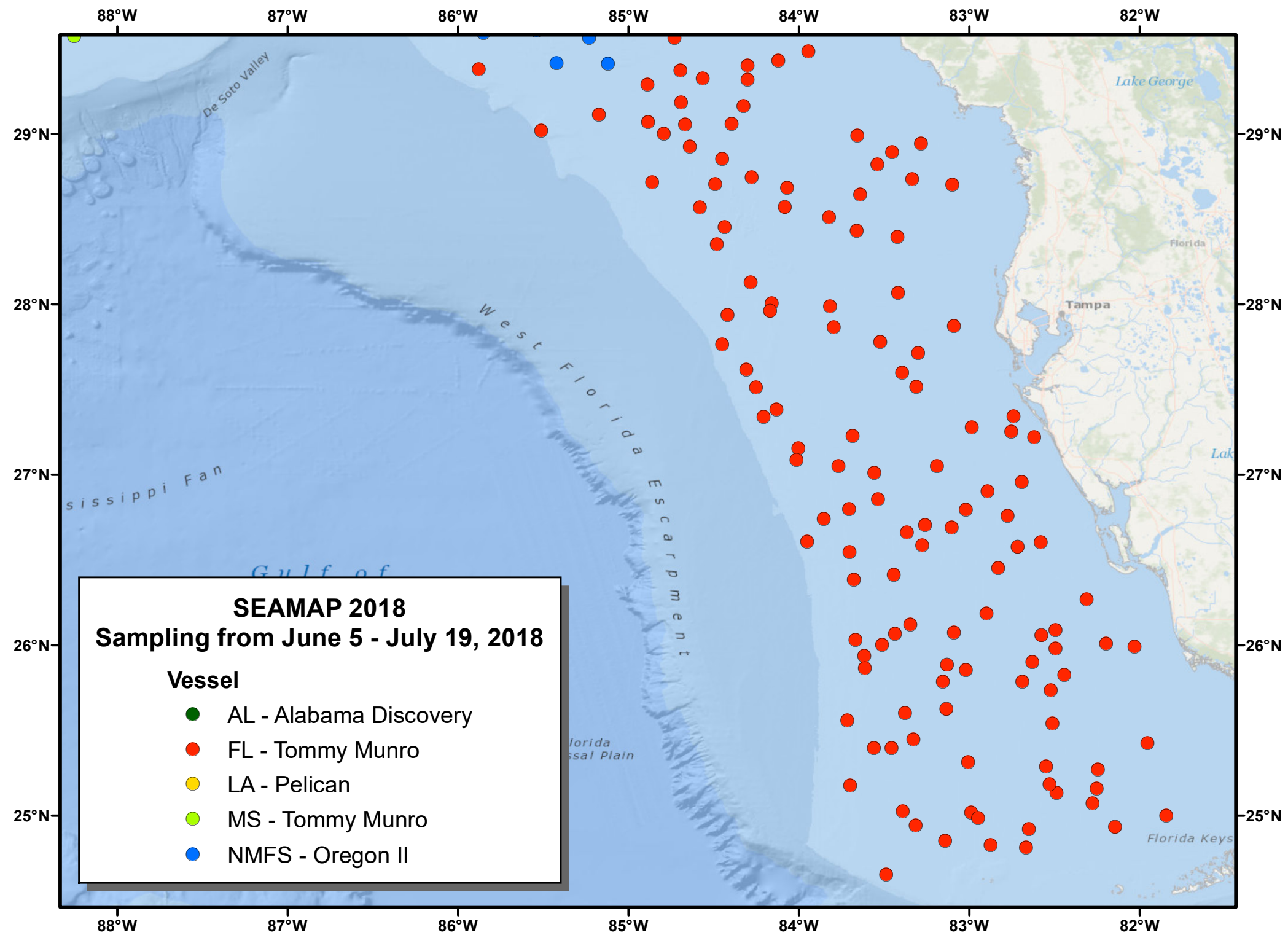


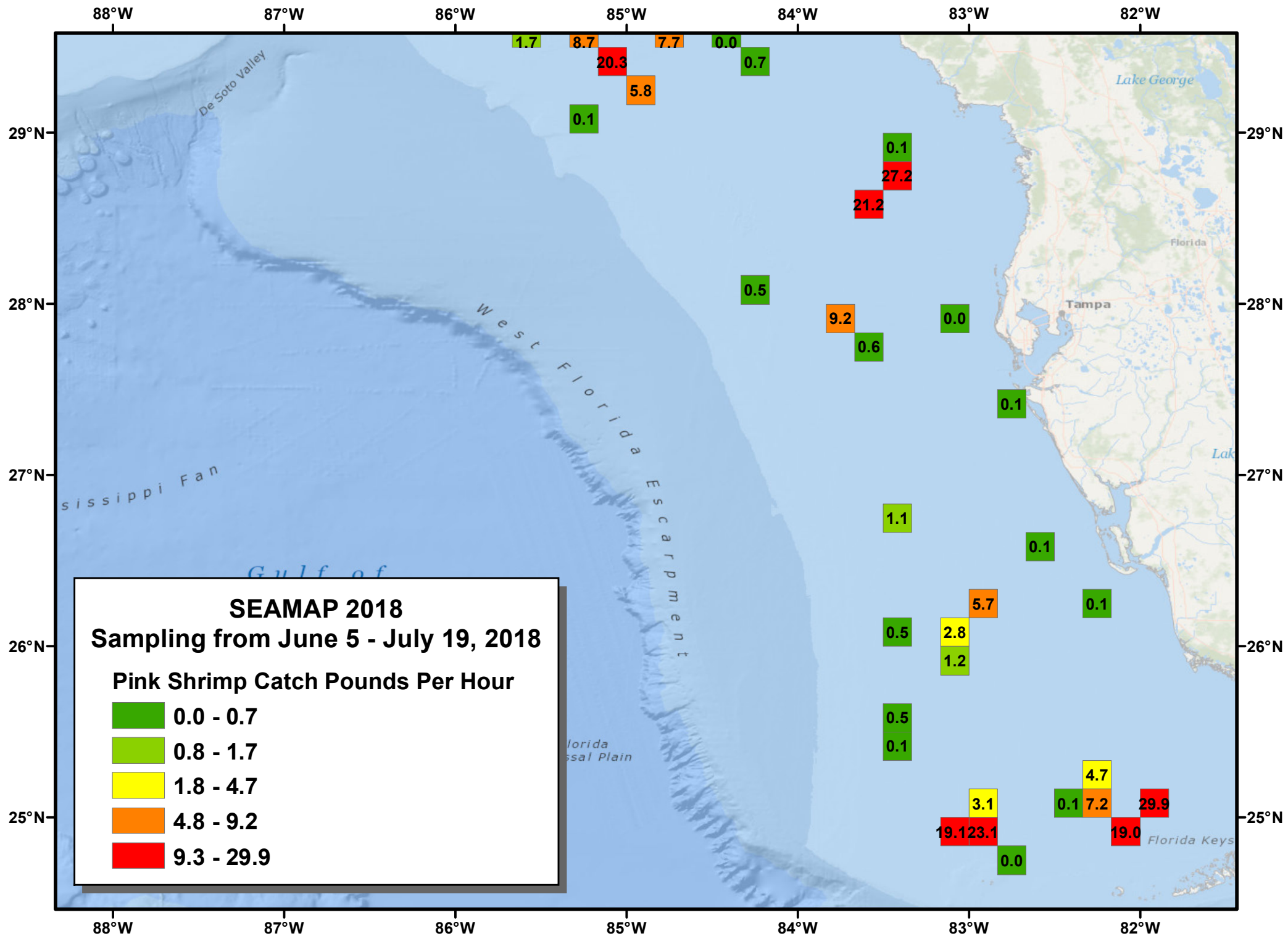
SEAMAP 2018
Sampling from June 5 - July 19, 2018

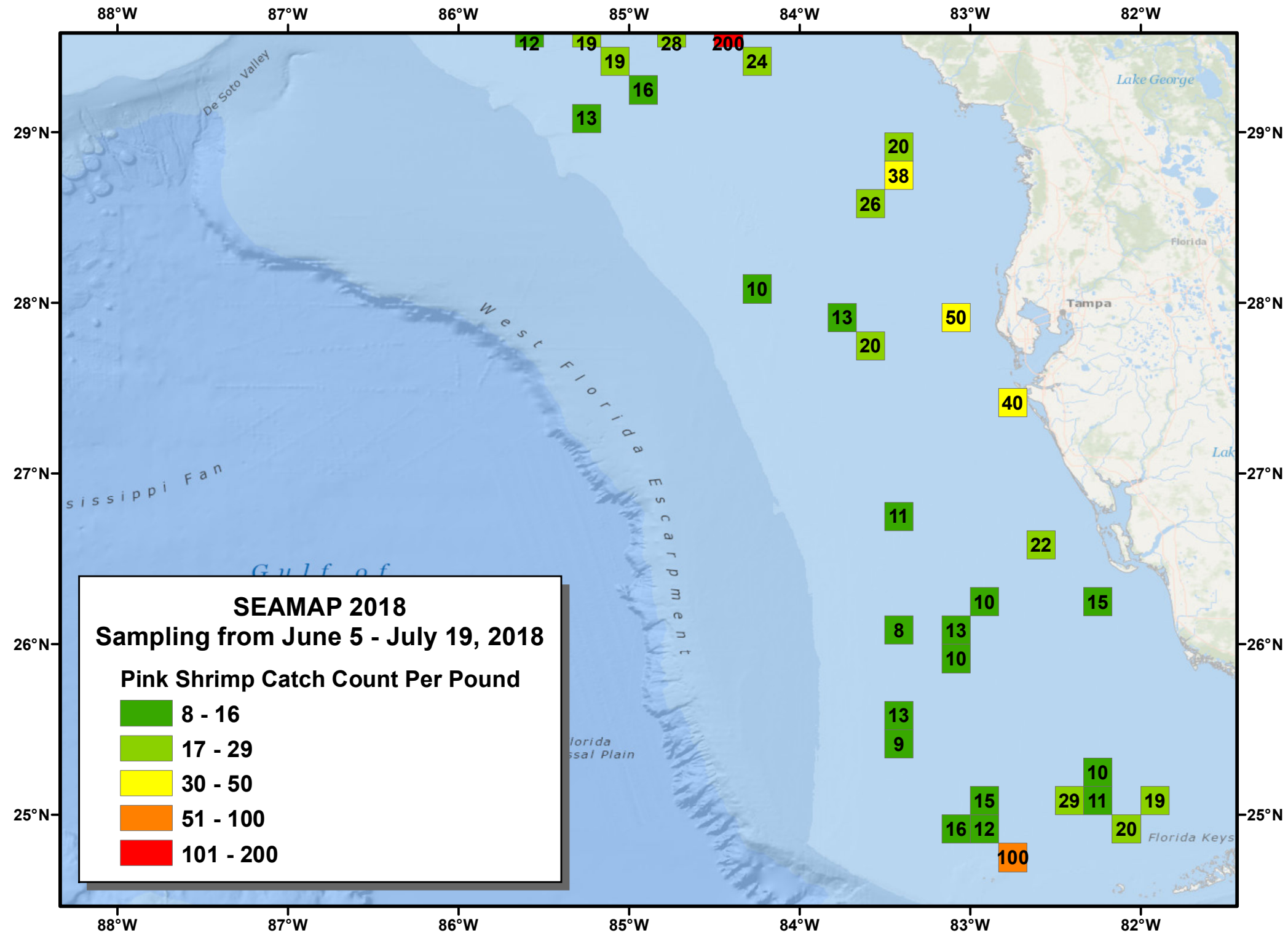
Total Catch Pounds Per Hour

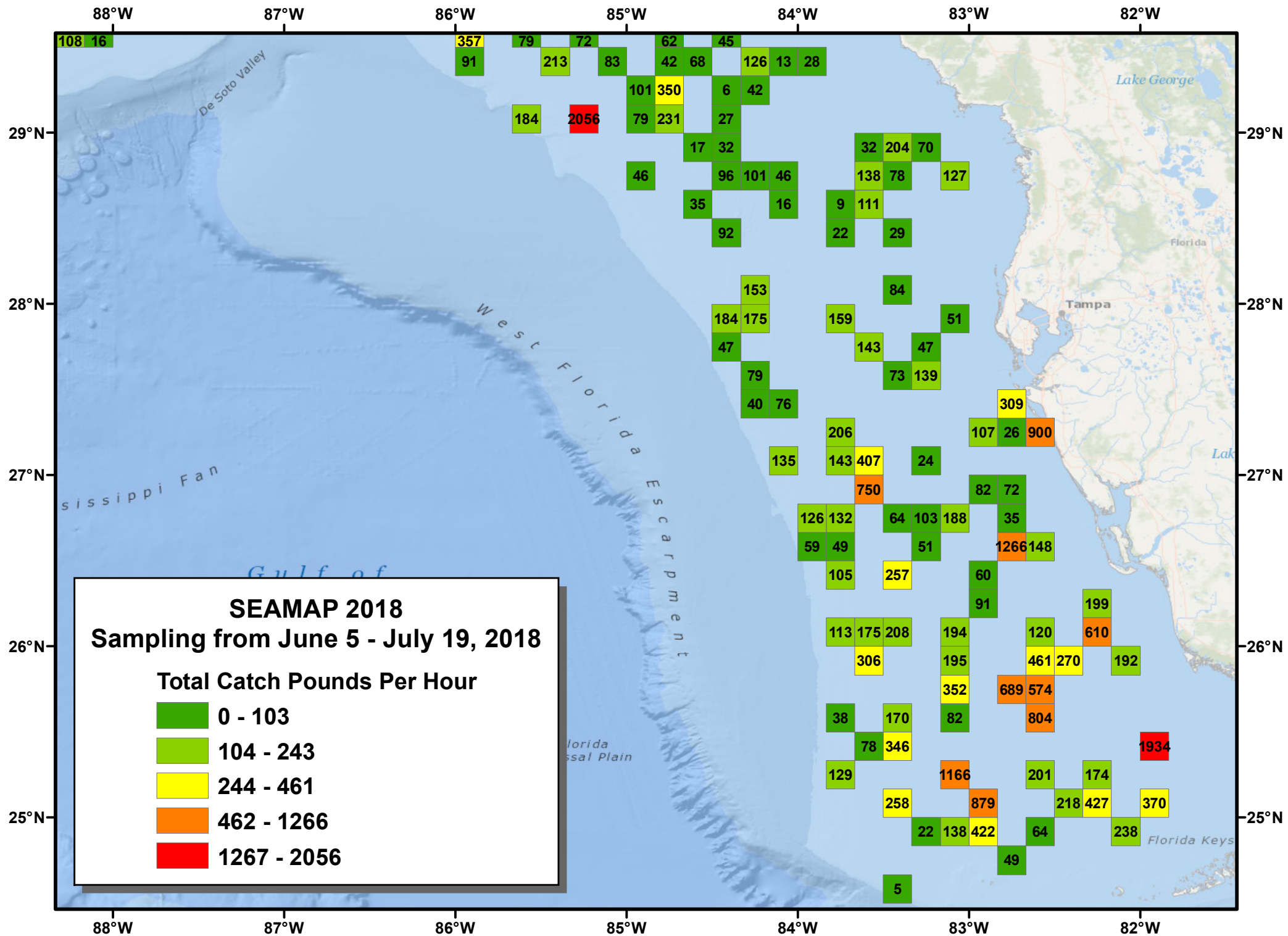
- 0 - 103
- 104 - 243
- 244 - 461
- 462 - 1266
- 1267 - 2056











108 16

357

79

72

62

45

126

13

28

91

213

83

42

68

6

42

184

2056

101

350

27

32

70

46

17

32

32

204

78

35

96

101

46

9

111

29

92

22

153

84

184

175

159

51

47

143

47

79

73

139

40

76

206

309

107

26

900

135

126

132

64

103

188

59

49

51

1266

148

105

257

60

91

113

175

208

194

120

199

306

195

461

270

192

38

170

82

689

574

804

78

346

1934

129

1166

201

174

258

879

218

427

370

22

138

422

64

238

5

49